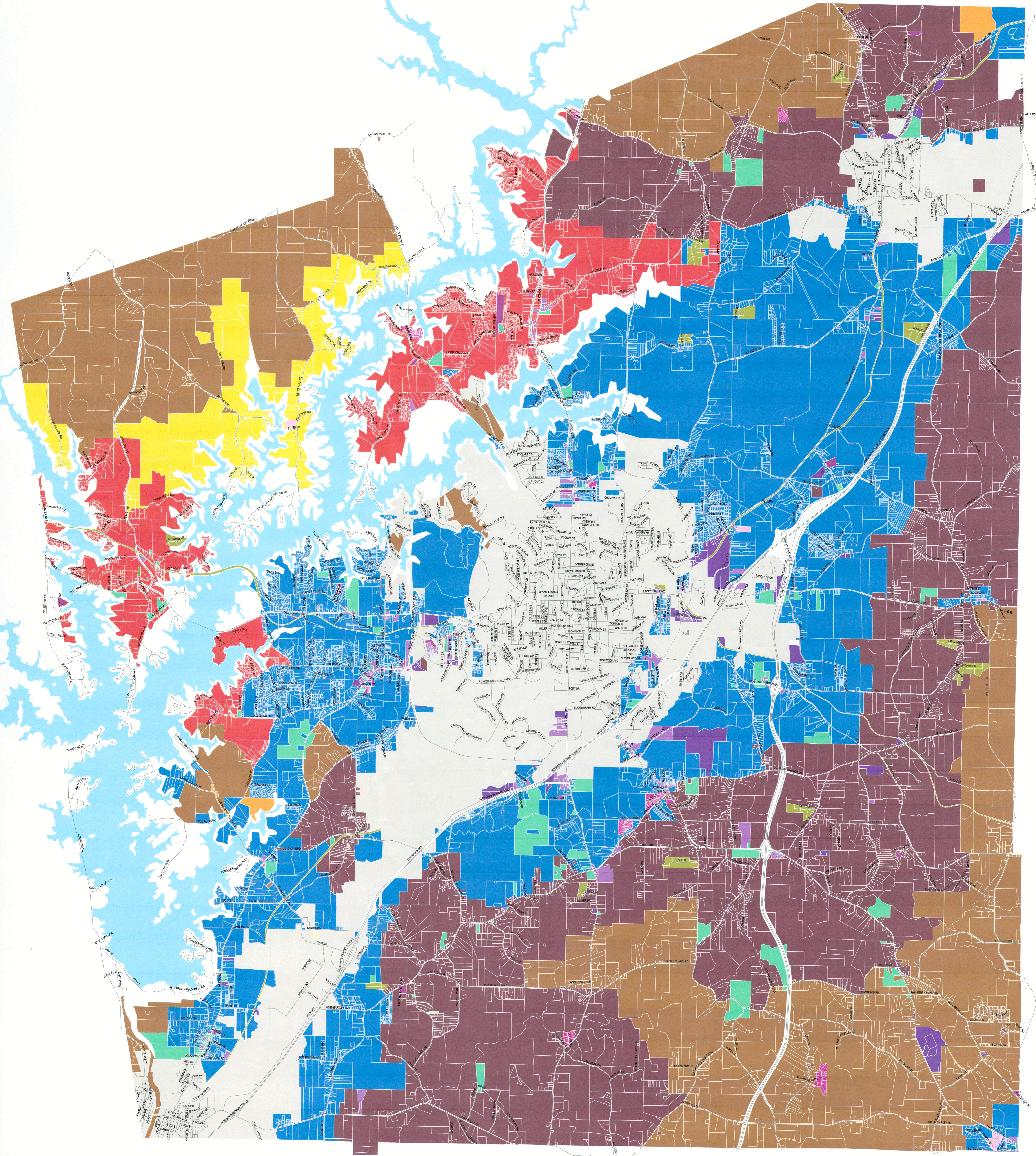



















TROUP COUNTY ZONING MAP



County Seal:


HOGANSVILLE, WEST POINT, CITY OF LAGRANGE



	AG		LC		NHC		USD
	AGR		LR		PUD		SFMD
	CRVP		LRR		SPLIT		RR
	GC		MFR				
	GI		MHP				

"This certifies that this Official Zoning Map supersedes and replaces the Official Zoning Map of Troup County, dated September 21, 2021."

Date: 3-18-2025

Chairman,
Board of Commissioners: 

County Clerk: Valerie West